

MYNAV 301 Sport STREET AND OUTDOOR NAVIGATOR



Technical Specifications:

- | Processor: Intel XScale PXA255, 300 MHz
- | O.S.: Windows CE 4.20
- | Memory: 64 Mb / RAM, 64 Mb ROM / internal flash SLC 2 Gb
- | Display: touchscreen, TFT Tianma 2.8" 320 x 240 65k colors
- | GPS: SiRF Star III GSC3f/LP
- | mini-SD, USB 1.1
- | Battery: rechargeable, lithium, 1100 mAh
- | Internal speaker 1W
- | Bluetooth handsfree
- | Color: white
- | Unit dimensions: 99 x 60 x 18.5 mm
- | Unit weight: 116 gr

- | Applications:
Navigation, MP3 player, photo viewer and video player

- | Accessories:
AC adapter, car charger, USB cable, car and bike holder, two batteries, fabric bag, stilo

**Pocket-size
Ultra portabile**

MYNAV 301 Sport Pro NAVIGATORE PORTATILE ESCURSIONISTICO PROFILI ALTIMETRICI E TRIP COMPUTER

Caratteristiche:

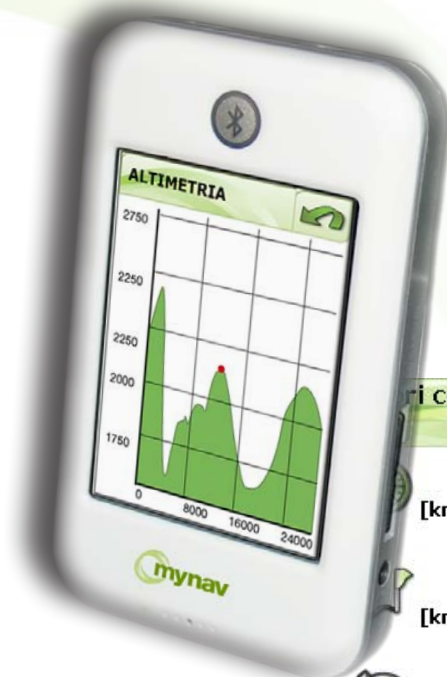
Processore: Intel XScale PXA255 300 MHz
 Sistema Operativo: Windows CE 4.20
 Memoria: RAM 64 Mb /
 ROM 64 Mb / flash interna SLC 2 Gb
 Display touchscreen,
 TFT Tianma 2.8" 320 x 240 65k colori
 GPS: SiRF Star III GSC3f/LP
 Espansioni: mini-SD, USB 1.1
 Batteria: ricaricabile al litio, 1100 mAh
 Altoparlanti interni 1W
 Bluetooth handsfree
 Colore: bianco
 Dimensioni: 99 x 60 x 18.5 mm
 Peso: 116 grammi

Applicazioni:

Navigazione, **profili altimetrici e trip computer**, lettore MP3, visualizzatore immagini e riproduttore video

Accessori:

caricatore da auto e muro, cavo USB, supporto auto e bici, batteria sostitutiva, stilo, manualistica



Correnti	[km/h]	30,4
	[km]	24,30
	[h:m:s]	01:43:26
mid	[km/h]	340
Reset	Off	Totali

Contiene
CUSTODIA PROTETTIVA
 in **MATERIALE TECNICO**





TRIP

COMPUTER

MyNav is enriched with new functions to monitor the performance on your run:

- * Chronometer
- * Speed of march (instant, medium, maximum)
- * Rate of climb
- * Climbing rate assessment of height (instant, maximum)
- * Real time of march
- * Crossed distance
- * Total gradient



YOUR PERSONAL NAVIGATOR ONE STEP AHEAD



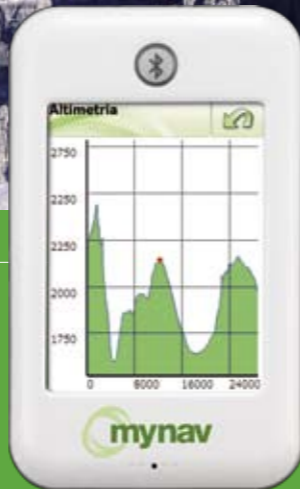
ALTIMETRICAL

PROFILE

With MyNav it is possible to visualize the altimetric profile of a run before departure and also during navigation. During navigation the shifting of the position on the map is lined up to the shifting of the position on the altimetric graph.

The profile can be consulted using the zoom and pan functions: any point of the graph can be selected in order to draw the values of distance, gradient and slope.

At any time, with a simple touch, it is possible to pass from a point on the graph to a point on the map and vice versa.



TECH

SPECS

- * PROCESSOR: Intel XScale PXA255 300 MHz
- * O.S.: Windows CE 4.20
- * MEMORY: RAM 64 Mb/ROM 64/Internal flash 2 Gb
- * DISPLAY: touchscreen, TFT Tianma 2.8" 320x240 65K colours
- * GPS: SiRF Star III
- * SLOT: mini-SD
- * USB: 1.1
- * BATTERY: rechargeable, lithium, 1100 mAh
- * SPEAKER: internal, 1W
- * Bluetooth®

FEATURES

- * Navigation * MP3 player * Picture viewer
- * Video player

VERSIONS

AVAILABLE

MyNav Sport is available in two versions:

301 Sport

- * Outdoor Navigation

301 Sport Pro

- * Outdoor Navigation
- * Trip Computer
- * Altimetrical Profiles

IN THE

BOX

- * USB cable
- * AC Adapter
- * Car charger
- * Car holder
- * Bike holder
- * Two batteries



www.mynav.com

The configurations and the characteristics of the product might change without notice.

claim|adv printed in Italy by Grafiche V. Bernardi s.r.l.



YOUR PERSONAL NAVIGATOR ONE STEP AHEAD



301 SPORT



GIOVE Srl * MyNav Department
Elda Ingegneria Group
Via Reginato, 87 * 31100 Treviso Italy
Tel. +39 0422 247911 * Fax +39 0422 247988
www.mynav.com



COPYRIGHT: MyNav is a registered trademark of GIOVE Srl.
All the rights related to other trademarks are of the legitimate owners.

YOUR WAY ON MOUNTAIN PATHS



FLEXIBLE USE

- EXCURSIONS
- CYCLING
- SKIING
- HORSE-RIDING
- TOURISM
- DRIVING

301 SPORT
GET THRILLED!
Small, intelligent,
light and portable.



THE EVOLUTION OF NAVIGATION

Find your way on outdoor paths

MyNav shifts the borders of assisted navigation to the outdoor world. It is not only a cartographic gps but a navigator to move everywhere: outdoor paths, mountain bike routes, roads, ski slopes.

Easy to use

The menus and the interface are extremely intuitive as in a street navigator, resulting in absolutely clear information and first-rate readability.

Outdoor functions

* Several ways to planning itineraries (also with the gps off)
* Route calculation according to the means of transport selected (on foot, by car, by bike)
* Track and geonotes recording * Tracks and geonotes import/export
* Entertainment with the exchange track community <http://community.mynav.it/>
* Orientation and safety * Gps positioning
* Guide along the route * Coordinates, gps compass and satellite altimeter * Direct routing toward a waypoint and coordinates search * Points of interest web download * Multilingual

OUTDOOR MAPS

Multimodal Navigation

MyNav outdoor maps are completely integrated with the Italian street maps, to navigate on roads and paths with no interruptions.

Thanks to MyNav 301 Sport it is possible to plan a run from home to the selected hut!

Available maps (integrated to Italian street map)

- * Dolomiti/Eastern Alps
- * Central Eastern Alps
- * Central Western Alps
- * Western Alps
- * Appennines - Tuscany
- * Appennines - Emilia Romagna

Coming soon: Appennines - Lazio, Marche, Umbria, Abruzzo**

**Autumn 2008

MYNAV 301 SPORT IS COMPATIBLE WITH ALL MYNAV PRODUCTS.



OUTDOOR MAPS CONTENTS

Excursion

Outdoor mountain paths subdivided according to difficulty degrees (easy, normal, difficult, equipped with cables and fitted ladders), points of interest (ski schools, mountain huts, refuges, shepherd's huts, etc.) and reference elements (glaciers, snowfields, waterways, parks).

Skiing

Pistes and their different difficulty levels, cross-country skiing circuits, snowboard, sleds and alpine ski routes, different types of lifts (cableways, chair lifts, ski lifts).

Cycling tourism and mountain biking

All the roads that can be travelled along, including mountain bike paths and cycle-tourist itineraries.

Preloaded outdoor points of interest

Peaks, passes, forks, shelters, shepherd's huts, bivouacs, etc., with relevant detailed information.

Land hydrography and morphology plus contour levels

Scale 1:1

GPS Sifir Star III

Bluetooth

Touchscreen


Multimedia

music player, picture viewer
and video player

MiniSD Slot

Headphones Jack

Weight 116 gr.

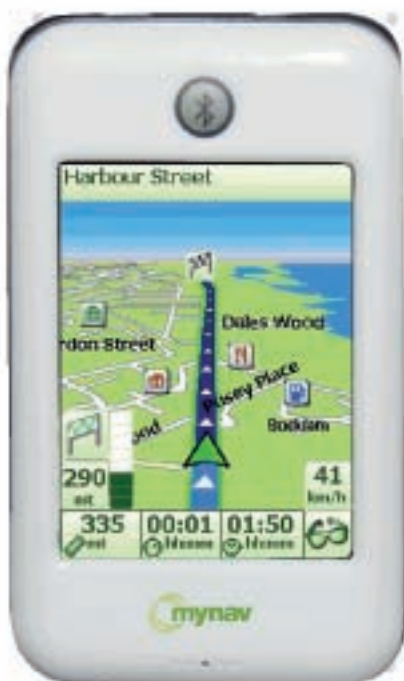


(60 mm)

(99 mm)

fun 301

let's fun let's nav.



SPECIFICATIONS:

Processor: Intel XScale PXA255 300 MHz

O.S.: Windows CE 4.20

Memory: 64Mb RAM/ 64Mb ROM/internal flash SLC 2 Gb

Display: touchscreen, TFT Tianma 2.8" 320x240 65k colours

GPS: SiRF Star III GSC3f/LP

Mini-SD

USB 1.1

Battery: replaceable and rechargeable lithium battery, 1100 mAh

Internal speaker 1W

Bluetooth

Colour: white

Unit dimensions: 99 x 60 x 18.5 mm

APPLICATIONS:

Navigation (West or East Europe map pre-charged)

MP3 player, video and picture player



IN THE BOX:

CAR CHARGER
AC ADAPTER
USB CABLE
CAR AND BIKE HOLDER
TWO REPLACEABLE BATTERIES
SLIM PROTECTIVE BAG
MINI SD 1 GB
HEADPHONES
STILO